

+NOTICE!!

These documents have been scanned!

Do not place un-scanned documents beneath this notice!

Do not remove this notice from this file!

GPO Jacket No. 560-102
Print Order 61549
Rise Business Services, LLC
Job=AZ15 1/8/2020



Box Number= AZ15283



Claim Begin-End: AMC457116-AMC457122

1 Initial Receipt



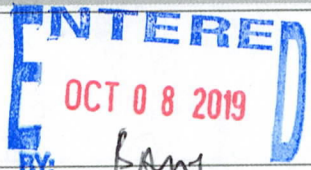
AZ15283-20

AMC458525-AMC458783

United States Department of the Interior
Bureau of Land Management
 DIV OF LANDS, MINRLS & ENERGY
 ONE N CENTRAL AVE
 PHOENIX, AZ 85004 -4427
 Phone: 602-417-9200

Receipt	
No:	4572251

Transaction #: 4693696
Date of Transaction: 09/30/2019

CUSTOMER:	
JEFF BROWNMILLER 3900 N STOCKTON HILL RD SUITE B #241 KINGMAN, AZ 86409-3029 US	

LINE #	QTY	DESCRIPTION	REMARKS	UNIT PRICE	TOTAL
1	7.00	LOCATABLE MINERALS / MINING CLAIMS-NEW, UNADJUD, ONE OR MORE AUTH NOS / NEW MINING CLAIM PROCESSING FEE CASES: AMC457116/\$20.00, AMC457117/\$20.00, AMC457118/\$20.00, AMC457119/\$20.00, AMC457120/\$20.00, AMC457121/\$20.00, AMC457122/\$20.00		- n/a -	140.00
2	7.00	LOCATABLE MINERALS / MINING CLAIMS-NEW, UNADJUD, ONE OR MORE AUTH NOS / NEW MINING CLAIMS LOCATION FEE CASES: AMC457116/\$40.00, AMC457117/\$40.00, AMC457118/\$40.00, AMC457119/\$40.00, AMC457120/\$40.00, AMC457121/\$40.00, AMC457122/\$40.00		- n/a -	280.00
3	7.00	LOCATABLE MINERALS / MINING CLAIMS-NEW, UNADJUD, ONE OR MORE AUTH NOS / NEW MINING CLAIMS MAINTENANCE FEE CASES: AMC457116/\$165.00, AMC457117/\$165.00, AMC457118/\$165.00, AMC457119/\$165.00, AMC457120/\$165.00, AMC457121/\$165.00, AMC457122/\$165.00		- n/a -	1155.00
TOTAL:					\$1,575.00

PAYMENT INFORMATION			
NOTE: Items will appear on credit card statement as "Bureau of Land Mgmt CO".			
1	AMOUNT:	1575.00	POSTMARKED: N/A
	TYPE:	CREDIT CARD	RECEIVED: 09/30/2019

NAME:	BROWNMILLER, JEFF 3900 N STOCKTON HILL RD SUITE B #241 KINGMAN AZ 86409-3029 US	
CARD NO:	XXXXXXXXXXXX4997	AUTH CODE: 073615
NAME ON CARD:	JEFF BROWNMILLER	
SIGNATURE:		

REMARKS

This receipt was generated by the automated BLM Collections and Billing System and is a paper representation of a portion of the official electronic record contained therein.

NOTICE!!

These documents have been scanned!

Do not place un-scanned documents beneath this notice!

Do not remove this notice from this file!

GPO Jacket No. 560-102
Print Order 61549
Rise Business Services, LLC
Job=AZ15 1/8/2020



Box Number= AZ15283



Claim Begin-End: AMC457116-AMC457122

2 Correspondence



AZ15283-20

AMC458525-AMC458783

**NO
DOCUMENTS
FOUND**

NO DOCUMENTS FOUND
NO DOCUMENTS FOUND

NOTICE!!

These documents have been scanned!

Do not place un-scanned documents beneath this notice!

Do not remove this notice from this file!

GPO Jacket No. 560-102
Print Order 61549
Rise Business Services, LLC
Job=AZ15 1/8/2020



Box Number= AZ15283



Claim Begin-End: AMC457116-AMC457122

3 Transfers



AZ15283-20

AMC458525-AMC458783

**NO
DOCUMENTS
FOUND**

NO DOCUMENTS FOUND
NO DOCUMENTS FOUND

NOTICE!!

These documents have been scanned!

Do not place un-scanned documents beneath this notice!

Do not remove this notice from this file!

GPO Jacket No. 560-102
Print Order 61549
Rise Business Services, LLC
Job=AZ15 1/8/2020



Box Number= AZ15283



Claim Begin-End: AMC457116-AMC457122

4 Annual Filings



AZ15283-20

AMC458525-AMC458783

**NO
DOCUMENTS
FOUND**

NO DOCUMENTS FOUND
NO DOCUMENTS FOUND

NOTICE!!

These documents have been scanned!

Do not place un-scanned documents beneath this notice!

Do not remove this notice from this file!

GPO Jacket No. 560-102
Print Order 61549
Rise Business Services, LLC
Job=AZ15 1/8/2020



Box Number= AZ15283



Claim Begin-End: AMC457116-AMC457122

5 Miscellaneous



AZ15283-20

AMC458525-AMC458783

**NO
DOCUMENTS
FOUND**

NO DOCUMENTS FOUND
NO DOCUMENTS FOUND

NOTICE!!

These documents have been scanned!

Do not place un-scanned documents beneath this notice!

Do not remove this notice from this file!

GPO Jacket No. 560-102
Print Order 61549
Rise Business Services, LLC
Job=AZ15 1/8/2020



Box Number= AZ15283



Claim Begin-End: AMC457116-AMC457122

6 Location Notices-Amendments and Supporting Documents



AZ15283-20

AMC458525-AMC458783

MINING CLAIM STATUS REPORT - Assessment Year 2020

Data Entered: ~~457116~~ 10/8/19 RM

MTP Checked By: PER
GEO Checked By: PER

LEAD SERIAL NUMBER: AMC 457116 thru AMC 457122

NUMBER OF CLAIMS & TYPE:

LODE _____
7 PLACER _____
ASSOCIATION PLACER _____
MILL SITE _____
TUNNEL SITE _____

CHARGES:

Processing Fee @ \$20 = \$ 180 140
Location Fee @ \$40 = \$ 360 280
Maintenance Fee @ \$165 = \$ 1485 1485
Add'l Maint Fee for Assoc Placer = \$ 1155
SUBTOTAL \$ 2025 1575
Other Fees \$ _____
Other Fees \$ _____
TOTAL \$ _____

TOTAL ACREAGE: 20 Per Claim
(Placer Only)

NUMBER OF LOCATORS: 1

DOCUMENTS RECEIVED VIA: Over-the-Counter Mail TIMELY FILED: Yes No

LEGAL DESCRIPTION: T 9N R 3W SEC 14
T _____ R _____ SEC _____
T _____ R _____ SEC _____
T _____ R _____ SEC _____
T _____ R _____ SEC _____

BLM FOREST SERVICE SUBJ TO PL 359: Yes No
WILDERNESS AREA

SPLIT ESTATE: N/A SX PX OTHER
SRHA Was proper Notice filed if located on SHRA Land? Yes No

RECONVEYED MINERALS ON BLM LAND REQUIRE OPENING ORDER FROM 1944 TO 1993:
Open to Entry On _____ N/A

COMMENTS/STATUS: VOID PARTIALLY VOID PVT MINERALS WITHDRAWN LANDS
OTHER NO RIGHTS EXTENDED TO THOSE PORTIONS OF CLAIMS OVERLAPPING ONTO A2A 25479 WDL HASAGAYAMPA RIVER CANYON WDNS. AMC 457118, 457119, 457121 - USED MAP FOR ULD, WRITTEN DESCRIPTIONS WERE INCORRECT. RM

Claimant acknowledges that portions of the following claim(s) site(s) may be void or voidable.

Printed Name of Claimant _____ Signature of Claimant _____

*****FINAL ADJUDICATION*****

DATE 7/1/2020 INITIALS RM

LOCATION NOTICE FOR PLACER MINING CLAIM

Amendment BLM Serial # _____

NOTICE IS HEREBY GIVEN that the LC 4A

_____ placer mining claim has been located by

JEFF BROWN MILLER whose current mailing
address is 3700 N STOCKTON HILL RD
STEP # 241

BLM
Date
Stamp

RECEIVED
BLM OFFICE
2019 SEP 30 P 12:04
PHOENIX, ARIZONA

The general course of this claim is 1320 and it is situated in 660

County, Arizona. This claim is 1220 feet in length and 660 feet in width.

20 Total Claim Acreage. This claim runs from the location monument on which this location notice is posted at the SW corner of the claim approximately 1320 feet in a N direction to the N end line and 660 feet in a E direction to the E end line. This claim is marked by four monuments, one at each corner of the claim.

The location monument on which this notice is posted is situated within Section 14, Township 9 N, Range 3 W, Gila Salt River Base and Meridian, Arizona. This claim encompasses

portions of the following legal subdivision(s) if located by legal subdivision or the following quarter section(s), section(s), Township(s) and Range(s) W 1/2, SW 1/4, NE 1/4, S 1/4
T 9 N R 3 W, Gila Salt River Base and Meridian, Arizona.

The locality of this claim with reference to some natural object or permanent monument and additional information (if any) concerning its locality are as follows: Center Section 1320 N, 660 E
1320.5

_____ The above information is shown on the attached map.

DATED AND POSTED on the ground this 2 day of Sept, 2019.

LOCATOR(s) AGENT

Print Name(s) JEFF BROWN MILLER

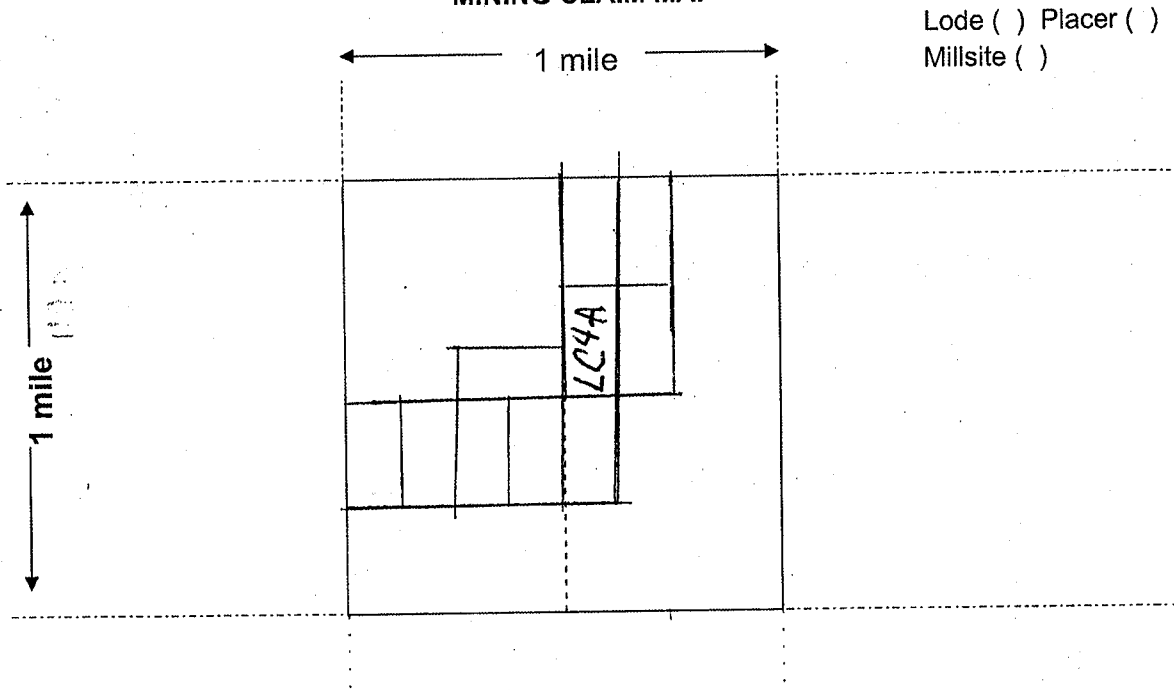
Signature(s) [Handwritten Signature]

Form MCF102
Revised Oct 2018

This form is available from the Arizona Geological Survey and may be reproduced.

AMC451116

MINING CLAIM MAP



Lode () Placer ()
Millsite ()

Scale: 1" = 2000 feet



1. The above map depicts the LC4A mining claim, which is located in Section (s) 14, Township 9 N, Range 3 W, Gila and Salt River Base and Meridian, _____ County, Arizona. Total claim acreage is 20 ACRES

2. The type of corner and location monuments used are as follows: FUC

3. The bearings and distances in degrees and feet between claim corners and to a public land survey monument are as depicted on the map.

4. If the claim is a placer or millsite claim with exterior limits conforming to legal subdivisions of the public survey, provide a legal description of the claim _____

Form MCF100a
Revised Oct 2018

This form is available from the **Arizona Geology Survey** and may be reproduced.

LOCATION NOTICE FOR PLACER MINING CLAIM

Amendment BLM Serial # _____

NOTICE IS HEREBY GIVEN that the LCBA

_____ placer mining claim has been located by

JEFF BROWN MILLER whose current mailing address is 5700 N STOCKTON HILL RD SUITE B #271 KINGMAN AZ 86409

BLM
Date
Stamp

PHOENIX, ARIZONA

2019 SEP 30 P 12:04

RECEIVED
BLM STATE OFFICE

The general course of this claim is _____ and it is situated in _____

County, Arizona. This claim is 1320 feet in length and 660 feet in width.

20 Total Claim Acreage. This claim runs from the location monument on which this location notice is posted at the NW corner of the claim approximately 1320 feet in a S direction to the S end line and 660 feet in a E direction to the E end line. This claim is marked by four monuments, one at each corner of the claim.

The location monument on which this notice is posted is situated within Section 14, Township 9 N, Range 3 W, Gila Salt River Base and Meridian, Arizona. This claim encompasses portions of the following legal subdivision(s) if located by legal subdivision or the following quarter section(s), section(s), Township(s) and Range(s) EAST 1/2, NW 1/4, SW 1/4
SEC 14 T9N, R3W, Gila Salt River Base and Meridian, Arizona.

The locality of this claim with reference to some natural object or permanent monument and additional information (if any) concerning its locality are as follows: NW-5 1320' SW-C 660' E 1320' N

_____ The above information is shown on the attached map.

DATED AND POSTED on the ground this 2 day of SEPT, 2019.

LOCATOR(s) AGENT

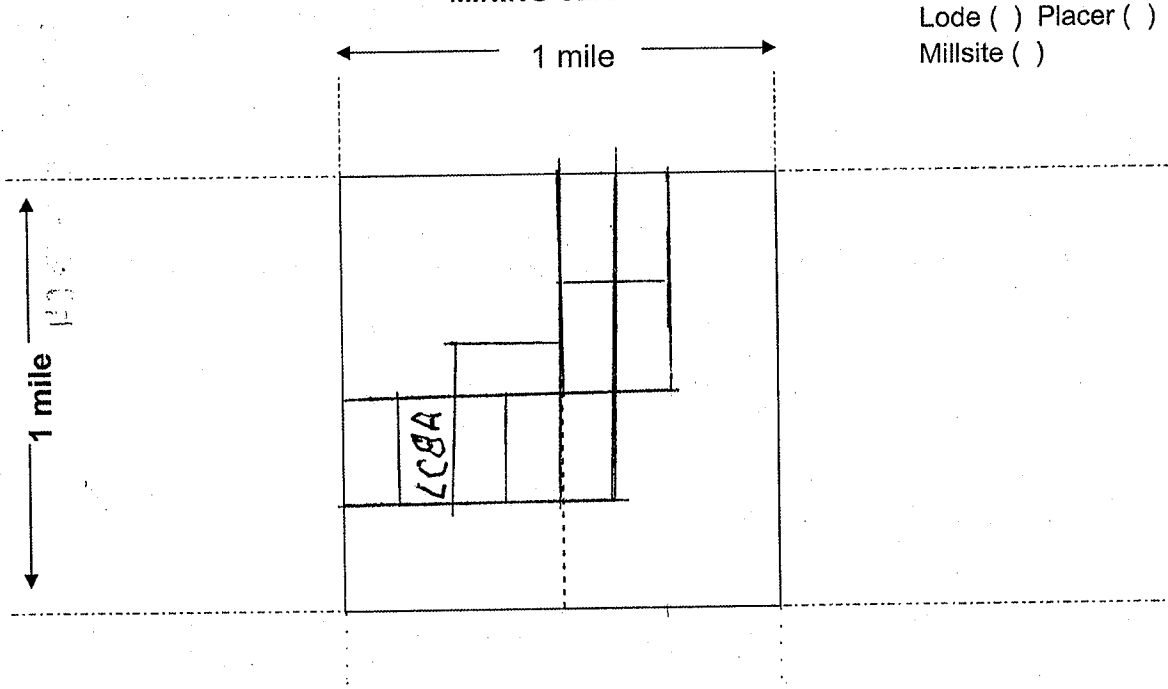
Print Name(s) JEFF BROWN MILLER

Signature(s) [Signature]

Form MCF102
Revised Oct 2018

AMC457117

MINING CLAIM MAP



Scale: 1" = 2000 feet



1. The above map depicts the LCBA mining claim, which is located in Section (s) 14, Township 9 N, Range 3 W, Gila and Salt River Base and Meridian, AVAPAI County, Arizona. Total claim acreage is 20 ACRES

2. The type of corner and location monuments used are as follows: _____

3. The bearings and distances in degrees and feet between claim corners and to a public land survey monument are as depicted on the map.

4. If the claim is a placer or millsite claim with exterior limits conforming to legal subdivisions of the public survey, provide a legal description of the claim _____

Form MCF100a
Revised Oct 2018

This form is available from the **Arizona Geology Survey** and may be reproduced.

LOCATION NOTICE FOR PLACER MINING CLAIM

Amendment BLM Serial # _____

NOTICE IS HEREBY GIVEN that the SR 10

_____ placer mining claim has been located by TODD SULLIVAN whose current mailing

address is 3900 N Stockton Hill Rd
STE # 241 Kingman AZ 86409

RECEIVED
BLM
DATE OFFICE
2019 SEP 30 P 12:04
PHOENIX, ARIZONA

The general course of this claim is 1320 and it is situated in 660

County, Arizona. This claim is 1320 feet in length and 660 feet in width.

90 Total Claim Acreage. This claim runs from the location monument on which this location notice is posted at the NW corner of the claim approximately 1320 feet in a S direction to the S end line and 660 feet in a E direction to the E end line. This claim is marked by four monuments, one at each corner of the claim.

The location monument on which this notice is posted is situated within Section 14, Township 9 N, Range 3 W, Gila Salt River Base and Meridian, Arizona. This claim encompasses

portions of the following legal subdivision(s) if located by legal subdivision or the following quarter section(s), section(s), Township(s) and Range(s) NW 1/2, SE 1/4, Gila Salt River Base and Meridian, Arizona.

The locality of this claim with reference to some natural object or permanent monument and additional information (if any) concerning its locality are as follows: Center section 1320' S, 660 E, 1320 N

_____ The above information is shown on the attached map.

DATED AND POSTED on the ground this 2 day of Sept, 2019.

LOCATOR(s) AGENT

Print Name(s) JEFF BROWN MILLER

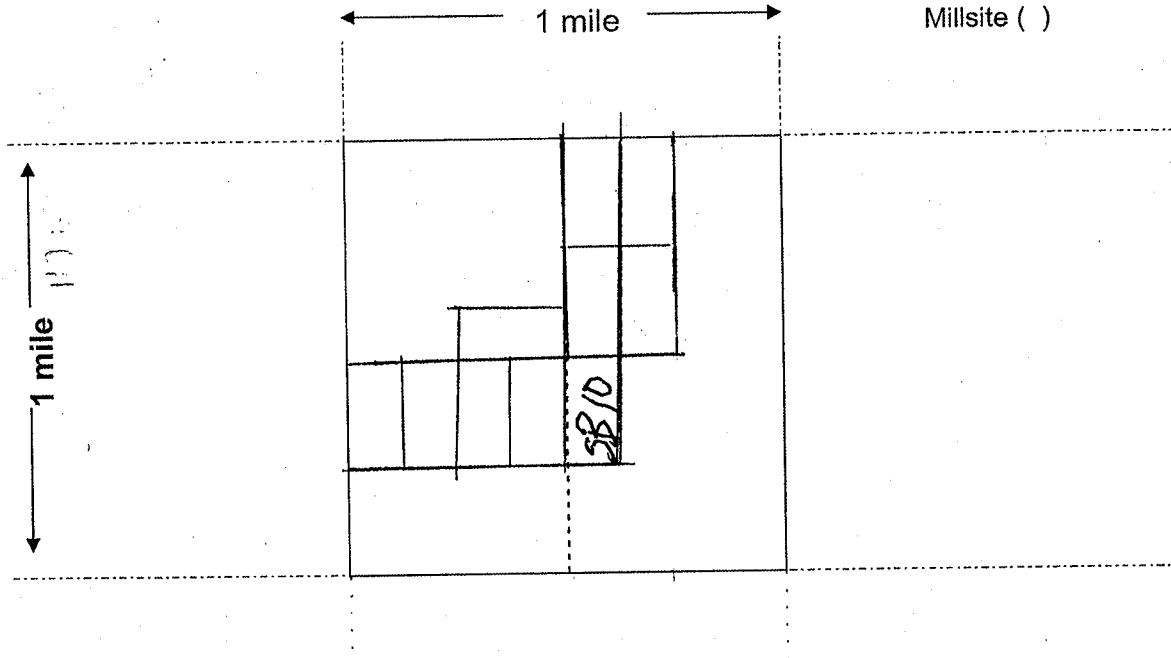
Signature(s) [Handwritten Signature]

Form MCF102
Revised Oct 2018

AMC451118

MINING CLAIM MAP

Lode () Placer ()
Millsite ()



Scale: 1" = 2000 feet



1. The above map depicts the SB 10 mining claim, which is located in Section (s) 14, Township 9 N, Range 3 W, Gila and Salt River Base and Meridian, _____ County, Arizona. Total claim acreage is 20

2. The type of corner and location monuments used are as follows: PVC

3. The bearings and distances in degrees and feet between claim corners and to a public land survey monument are as depicted on the map.

4. If the claim is a placer or millsite claim with exterior limits conforming to legal subdivisions of the public survey, provide a legal description of the claim _____

Form MCF100a
Revised Oct 2018

This form is available from the Arizona Geology Survey and may be reproduced.

LEGAL
DESCRIPTION
DOES NOT
MATCH
MAP

LOCATION NOTICE FOR PLACER MINING CLAIM

Amendment BLM Serial # _____

NOTICE IS HEREBY GIVEN that the SR 11

_____ placer mining claim has been located by

TODD SULLIVAN whose current mailing
address is 3900 N STOKER HILL

RD STOR #241 KINGMAN AZ 86409

BLM
Date
Stamp

RECEIVED
BLM STATE OFFICE
2019 SEP 30 P 12:04
PHOENIX, ARIZONA

The general course of this claim is _____ and it is situated in _____

County, Arizona. This claim is 1320 feet in length and 660 feet in width.

20 Total Claim Acreage. This claim runs from the location monument on which this location notice is posted at the SE corner of the claim approximately 1320 feet in a W direction to the W end line and 660 feet in a N direction to the N end line. This claim is marked by four monuments, one at each corner of the claim.

The location monument on which this notice is posted is situated within Section 14, Township 9 N, Range 3 W, Gila Salt River Base and Meridian, Arizona. This claim encompasses

portions of the following legal subdivision(s) if located by legal subdivision or the following quarter section(s), section(s), Township(s) and Range(s) SE 1/2, SE 1/4, NE 1/4, S 1/4
9 N R 3 W, Gila Salt River Base and Meridian, Arizona.

The locality of this claim with reference to some natural object or permanent monument and additional information (if any) concerning its locality are as follows: center section 1320' W, 660' N, 1320' E, 660' S

The above information is shown on the attached map.

DATED AND POSTED on the ground this 2 day of Sept, 2019.

LOCATOR(s) AGENT

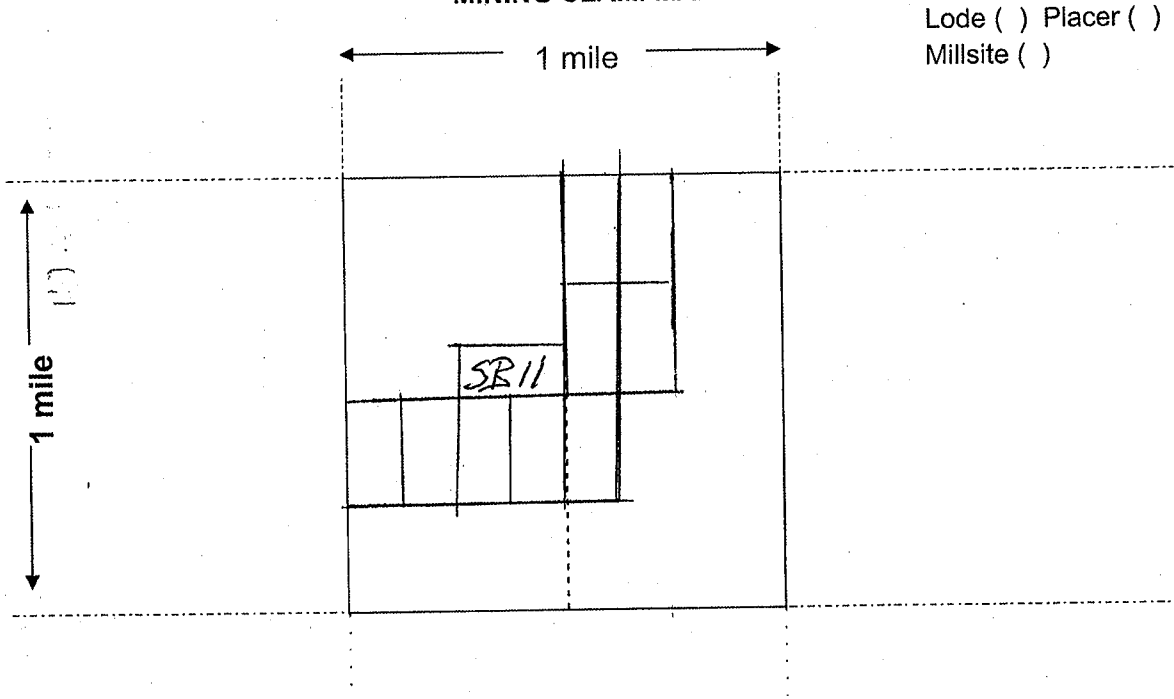
Print Name(s) JEFF BROWNILL

Signature(s) [Handwritten Signature]

Form MCF102
Revised Oct 2018

AMC457119

MINING CLAIM MAP



Scale: 1" = 2000 feet



1. The above map depicts the SR11 mining claim, which is located in Section (s) 14, Township 9 N, Range 3 W, Gila and Salt River Base and Meridian, _____ County, Arizona. Total claim acreage is 20

2. The type of corner and location monuments used are as follows: PVC

3. The bearings and distances in degrees and feet between claim corners and to a public land survey monument are as depicted on the map.

4. If the claim is a placer or millsite claim with exterior limits conforming to legal subdivisions of the public survey, provide a legal description of the claim _____

Form MCF100a
Revised Oct 2018

This form is available from the **Arizona Geology Survey** and may be reproduced.

LOCATION NOTICE FOR PLACER MINING CLAIM

Amendment BLM Serial # _____

NOTICE IS HEREBY GIVEN that the SB 13

_____ placer mining claim has been located by

TODD SULLIVAN whose current mailing
address is 3900 N STACKTOW HILL
RD 522 R #241 KINGMAN AZ 86409

BLM
Date
Stamp

PHOENIX, ARIZONA

2019 SEP 30 P 12:04

RECEIVED
OFFICE

The general course of this claim is _____ and it is situated in _____

County, Arizona. This claim is 1320 feet in length and 660 feet in width.

20 Total Claim Acreage. This claim runs from the location monument on which this location notice is posted at the SW corner of the claim approximately 1320 feet in a N direction to the N end line and 660 feet in a E direction to the E end line. This claim is marked by four monuments, one at each corner of the claim.

The location monument on which this notice is posted is situated within Section 14, Township 9 N, Range 3 W, Gila Salt River Base and Meridian, Arizona. This claim encompasses

portions of the following legal subdivision(s) if located by legal subdivision or the following quarter section(s), section(s), Township(s) and Range(s) E 1/2, SW 1/4, NE 1/4
Sec 14 T9N R3W, Gila Salt River Base and Meridian, Arizona.

The locality of this claim with reference to some natural object or permanent monument and additional information (if any) concerning its locality are as follows: SW 1320' E, 660' E, 1320' S
660' W

_____ The above information is shown on the attached map.

DATED AND POSTED on the ground this 2 day of Sept, 2019.

LOCATOR(s) AGENT

Print Name(s) JESS BROWN MILLER

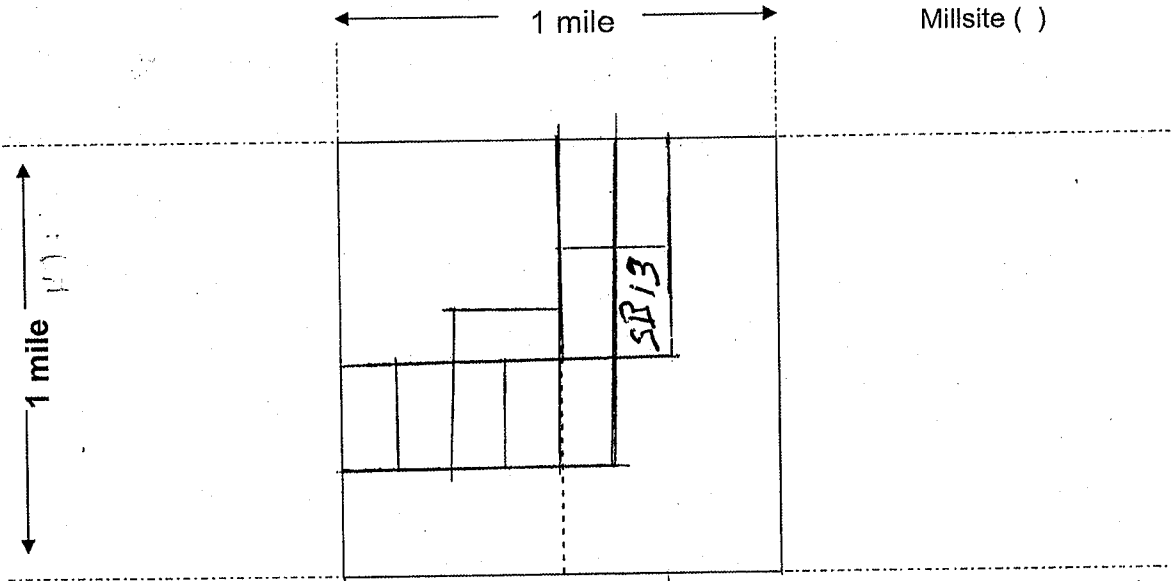
Signature(s) [Signature]

Form MCF102
Revised Oct 2018

AMC457120

MINING CLAIM MAP

Lode () Placer ()
Millsite ()



Scale: 1" = 2000 feet



1. The above map depicts the SB 13 mining claim, which is located in Section (s) 14, Township 9 N, Range 3 W, Gila and Salt River Base and Meridian, _____ County, Arizona. Total claim acreage is 20

2. The type of corner and location monuments used are as follows: PVC

3. The bearings and distances in degrees and feet between claim corners and to a public land survey monument are as depicted on the map.

4. If the claim is a placer or millsite claim with exterior limits conforming to legal subdivisions of the public survey, provide a legal description of the claim _____

Form MCF100a
Revised Oct 2018

This form is available from the Arizona Geology Survey and may be reproduced.

LEGAL DESCRIPTION DOES NOT MATCH MAP

LOCATION NOTICE FOR PLACER MINING CLAIM

Amendment BLM Serial # _____

NOTICE IS HEREBY GIVEN that the LC 42 A

_____ placer mining claim has been located by

TODD SULLIVAN whose current mailing

address is 3900 N STOCKTON HILL RD STE B #24 KINGMAN AZ 86409

RECEIVED
BLM STATE OFFICE
2019 SEP 30 P 12:04
PHOENIX, ARIZONA
BLM Date Stamp

The general course of this claim is _____ and it is situated in _____

County, Arizona. This claim is 1320 feet in length and 660 feet in width.

20 Total Claim Acreage. This claim runs from the location monument on which this location notice is posted at the NW corner of the claim approximately 1320 feet in a S direction to the S end line and 660 feet in a E direction to the E end line. This claim is marked by four monuments, one at each corner of the claim.

The location monument on which this notice is posted is situated within Section 14, Township 9N, Range 3 W, Gila Salt River Base and Meridian, Arizona. This claim encompasses

portions of the following legal subdivision(s) if located by legal subdivision or the following quarter section(s), section(s), Township(s) and Range(s) W 1/2, NE 1/4, SE 1/4 Sec 14 T9N R3E, Gila Salt River Base and Meridian, Arizona.

The locality of this claim with reference to some natural object or permanent monument and additional information (if any) concerning its locality are as follows: 1320' E S0 NW CORNER 660' E, 1320' N

_____ The above information is shown on the attached map.

DATED AND POSTED on the ground this 7 day of Sept, 2019.

LOCATOR(s) AGENT

Print Name(s) TODD BRADY MILLER

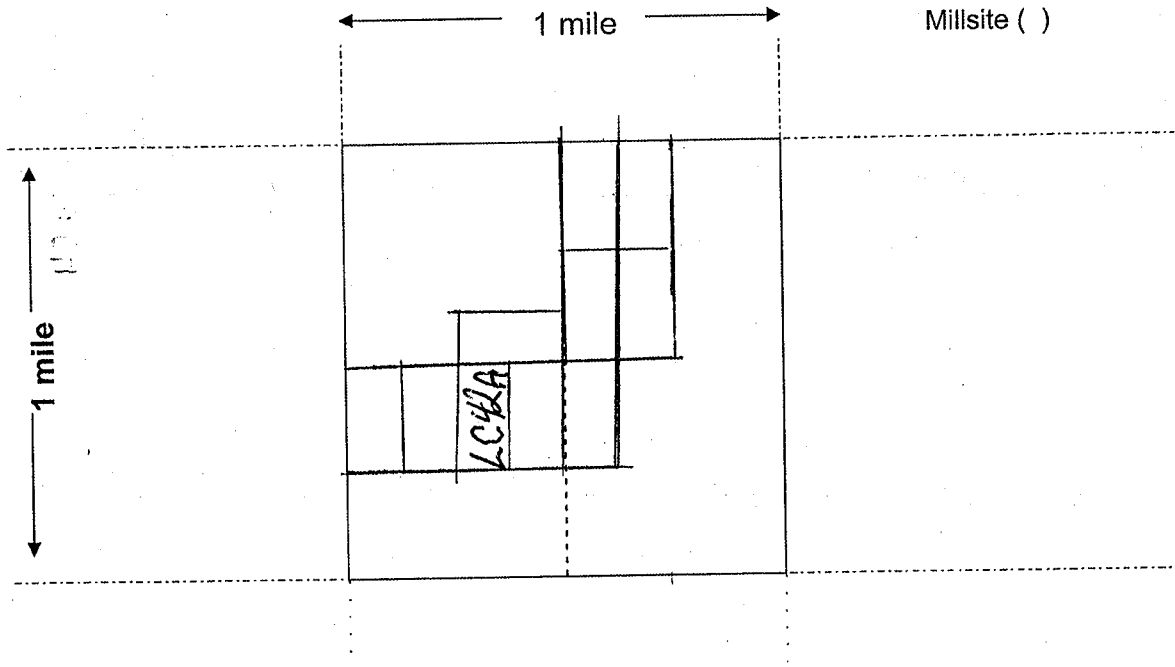
Signature(s) [Handwritten Signature]

Form MCF102 Revised Oct 2018

AMC457121

MINING CLAIM MAP

Lode () Placer ()
Millsite ()



Scale: 1" = 2000 feet



1. The above map depicts the LC42A mining claim, which is located in Section (s) 14, Township 9 N, Range 3 N, Gila and Salt River Base and Meridian, YAVAPAI County, Arizona. Total claim acreage is 20 ACRES

2. The type of corner and location monuments used are as follows: _____

3. The bearings and distances in degrees and feet between claim corners and to a public land survey monument are as depicted on the map.

4. If the claim is a placer or millsite claim with exterior limits conforming to legal subdivisions of the public survey, provide a legal description of the claim _____

Form MCF100a
Revised Oct 2018

This form is available from the **Arizona Geology Survey** and may be reproduced.

LOCATION NOTICE FOR PLACER MINING CLAIM

Amendment BLM Serial # _____

NOTICE IS HEREBY GIVEN that the LC43 A

_____ placer mining claim has been located by

JEFF BROWN MILLON whose current mailing address is 3970 N STOCKTON HILL RD Ste B #241 KINGMAN AZ 86409

BLM Date Stamp

RECEIVED
BLM STATE OFFICE
2019 SEP 30 P 12:04
PHOENIX, ARIZONA

The general course of this claim is _____ and it is situated in _____

County, Arizona. This claim is 1320 feet in length and 660 feet in width.

20 Total Claim Acreage. This claim runs from the location monument on which this location notice is posted at the NE corner of the claim approximately 1320 feet in a S direction to the S end line and 660 feet in a W direction to the W end line. This claim is marked by four monuments, one at each corner of the claim.

The location monument on which this notice is posted is situated within Section 14, Township 9 N, Range 3 W, Gila Salt River Base and Meridian, Arizona. This claim encompasses

portions of the following legal subdivision(s) if located by legal subdivision or the following quarter section(s),

section(s), Township(s) and Range(s) EAST 1/4 NE 1/4, SW 1/2, 09 Sec 14, T9N R3W, Gila Salt River Base and Meridian, Arizona.

The locality of this claim with reference to some natural object or permanent monument and additional information (if any) concerning its locality are as follows: Center Section 1320' S, 660' W, 1320 FT N

The above information is shown on the attached map.

DATED AND POSTED on the ground this 3 day of SEP, 2019.

LOCATOR(s) AGENT

Print Name(s) JEFF BROWN MILLON

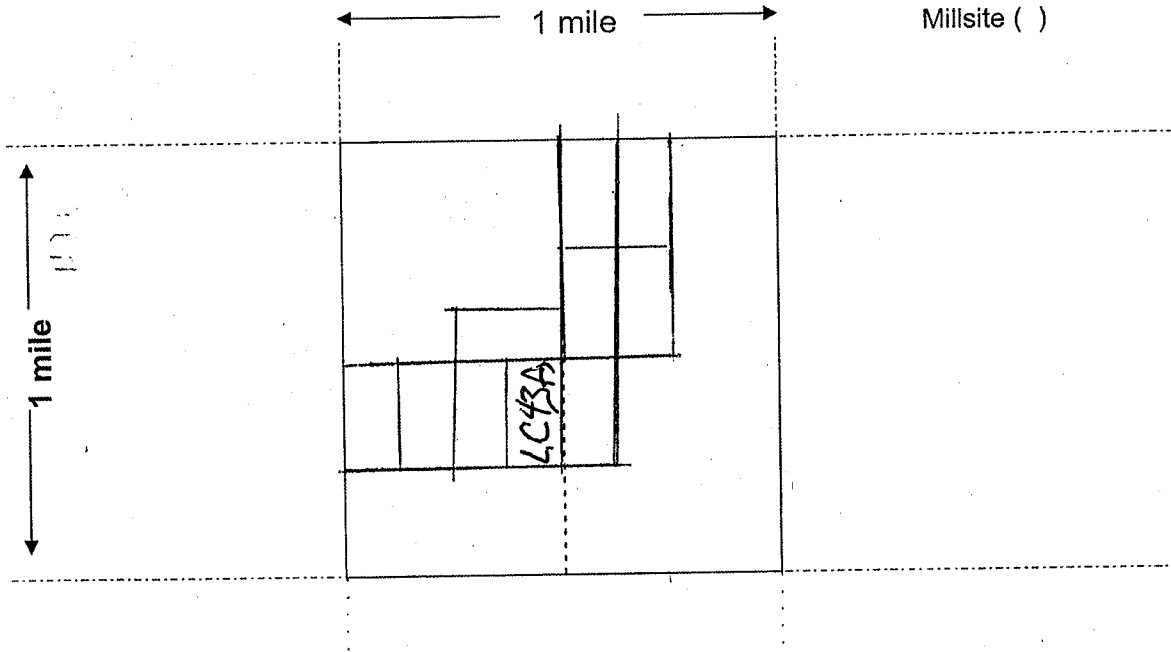
Signature(s) [Signature]

Form MCF102
Revised Oct 2018

This form is available from the Arizona Geological Survey and may be reproduced.

AMC451122

MINING CLAIM MAP



Scale: 1" = 2000 feet



1. The above map depicts the LC43A mining claim, which is located in Section (s) 14, Township 9 N, Range 3 W, Gila and Salt River Base and Meridian, YAVAPAI County, Arizona. Total claim acreage is _____

2. The type of corner and location monuments used are as follows: PVC

3. The bearings and distances in degrees and feet between claim corners and to a public land survey monument are as depicted on the map.

4. If the claim is a placer or millsite claim with exterior limits conforming to legal subdivisions of the public survey, provide a legal description of the claim _____

Form MCF100a
Revised Oct 2018

DEPARTMENT OF THE INTERIOR
BUREAU OF LAND MANAGEMENT
Case Recordation

Geographic Report with Land

Case Suppression Flag is equal to / is in N
and Meridian Township Range Section is equal to 14 0090N 0030W 014
and Admin State is equal to AZ

DEPARTMENT OF THE INTERIOR
BUREAU OF LAND MANAGEMENT
Case Recordation
Geographic Report with Land

Admin State: AZ
Geo State: AZ
Serial Number: AZA 025479

Total Case Acres: 12,197.000

Casetype	Case Disp	Mer	Twp	Rng	Sec	Sur Type	Sur Nr	Suf	Subdivision	Pending Action
231106	AUTHORIZED	14	0090N	0030W	014	ALIQ			N2NE,N2NW;	
						FF			PART SWNE,S2NW, NWSW;	

Admin State: AZ
Geo State: AZ
Serial Number: AZA 027539

Total Case Acres: 1.000

Casetype	Case Disp	Mer	Twp	Rng	Sec	Sur Type	Sur Nr	Suf	Subdivision	Pending Action
380913	CLOSED	14	0090N	0030W	014	FF		1	PART;	

Admin State: AZ
Geo State: AZ
Serial Number: AZA 027543

Total Case Acres: 1.000

Casetype	Case Disp	Mer	Twp	Rng	Sec	Sur Type	Sur Nr	Suf	Subdivision	Pending Action
380913	CLOSED	14	0090N	0030W	014	FF		1	PART;	

Admin State: AZ
Geo State: AZ
Serial Number: AZA 027563

Total Case Acres: 1.000

Casetype	Case Disp	Mer	Twp	Rng	Sec	Sur Type	Sur Nr	Suf	Subdivision	Pending Action
380913	CLOSED	14	0090N	0030W	014	FF		1	PART;	

Admin State: AZ
Geo State: AZ
Serial Number: AZA 031799

Total Case Acres: 1.000

Casetype	Case Disp	Mer	Twp	Rng	Sec	Sur Type	Sur Nr	Suf	Subdivision	Pending Action
293200	EXPIRED	14	0090N	0030W	014	FF			PORTION OF;	

Admin State: AZ
Geo State: AZ
Serial Number: AZA 032326

Total Case Acres: 5.000

Casetype	Case Disp	Mer	Twp	Rng	Sec	Sur Type	Sur Nr	Suf	Subdivision	Pending Action
380910	CLOSED	14	0090N	0030W	014	FF			PORTION OF;	

Admin State: AZ
Geo State: AZ

DEPARTMENT OF THE INTERIOR
BUREAU OF LAND MANAGEMENT
Case Recordation

Serial Number: AZA 032792

Total Case Acres: 5.000

Casetype	Case Disp	Mer	Twp	Rng	Sec	Sur Type	Sur Nr	Suf	Subdivision	Pending Action
380913	CLOSED	14	0090N	0030W	014	ALIQ			N2SW;	

Admin State: AZ
Geo State: AZ
Serial Number: AZA 034661

Total Case Acres: 5.000

Casetype	Case Disp	Mer	Twp	Rng	Sec	Sur Type	Sur Nr	Suf	Subdivision	Pending Action
380913	EXPIRED	14	0090N	0030W	014	ALIQ			SW;	Y

